


Beaume waterfall Solignac-sur-Loire



Access

Discover this exceptional natural site with its 27 m high waterfall.

At Kilometre 17.6

Follow the PR67 to the « Cascade de la Beaume » (2.1km).

Level of difficulty : 150m negative elevation / descent
Medium difficulty for pedestrians
Difficult for Cyclists

GPS points Cascade de la Beaume :

N44942183° / E3881441°

La Durande



Access

Discover La Durande orientation course

Several progressive routes for pedestrians and cyclists.

Level of difficulty : for all the family

GPS points Cascade Le Vernet :


N45037869° / E36729380°

Practical information



Do you know ?

The trail is user-friendly

- Accessible to disabled persons 
- Consolidated firm surface
- Maximal slope 2%
- Distance: 14 km (28 km return)

Facilities :

- Tunnels lit up until dusk
- Information boards giving directions and details of local heritage
- Picnic spots

Bicycle hire :

Audinet campsite at Brives-Charensac

Guided walks

For all information :

06 87 22 71 17 ou 06 88 65 35 41

L'Autre Chemin -Electric bikes

(adults & children), bikes & kid's trailers

Tél. 09 83 64 00 86

www.lautre-chemin.com

Access



Information

Tourist Information office

in Le puy-en-Velay

04 71 09 38 41

www.ot-lepuyenvelay.fr

GPS point Greenway :
N45050725°
E39087050°

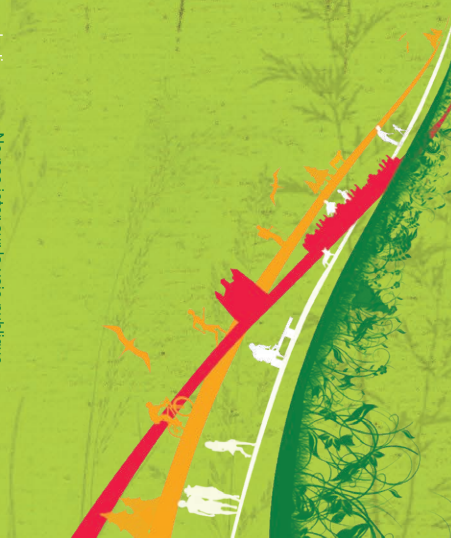
The Greenway from Brives-Charensac to the Brignon is part of the "Véloroutes and Voies vertes de France".



© L. Olivier - G. Cavailles - Graphisme - annemaud@camproduction.com Ne pas jeter sur la voie publique

WELCOME TO THE GREENWAY

From Brives-Charensac
to Brignon



le PUY
enVELAY

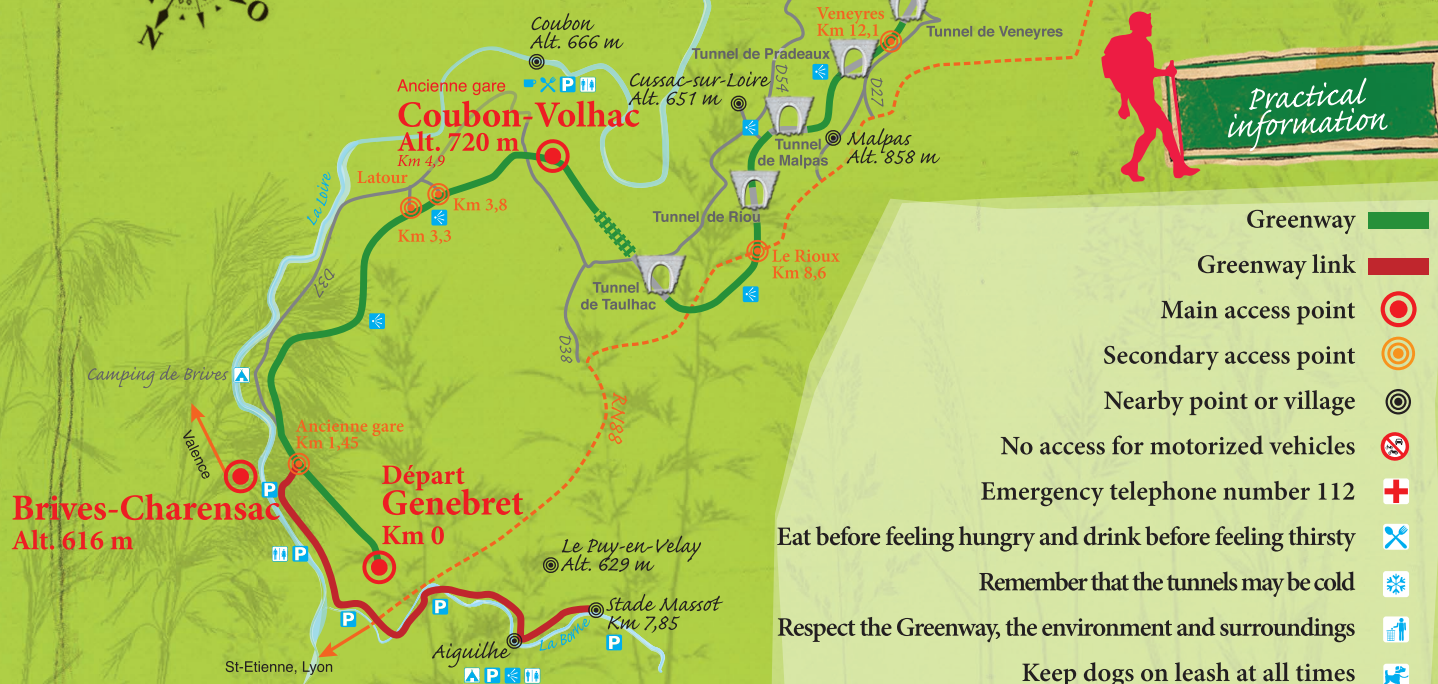
Patrimoine mondial de l'UNESCO
Capitale européenne du Saint-Jacques-de-Compostelle

WELCOME TO THE GREENWAY



Come and discover the old railway line Le Puy-en-Velay / Langogne which has been transformed into a Greenway.

A walk which will take you through a region of rich natural and architectural heritage into the heart of the Loire valley and near the Mézenc and Meygal massifs.



- Greenway —
- Greenway link —
- Main access point ⊙
- Secondary access point ⊙
- Nearby point or village ⊙
- No access for motorized vehicles ⊘
- Emergency telephone number 112 +
- Eat before feeling hungry and drink before feeling thirsty ✕
- Remember that the tunnels may be cold ❄
- Respect the Greenway, the environment and surroundings ♻
- Keep dogs on leash at all times 🐕

HISTORY



The railway line from Le Puy-en-Velay to Langogne came into service in 1912 to provide a link between the industrial centres of the St Etienne region and those of the Cévennes.

However, since 1981, trains have deserted this route and the rails have been removed to create a pleasant path which attracts walkers, cyclists and mountain bikers.

DESCRIPTION

The starting point of the Greenway (North-South direction) is situated 4 km from Le Puy-en-Velay on the way out of Brives Charensac station (altitude 600 m).

A gentle climb (2%), easy for all, takes you to Solignac-sur Loire (altitude 850m). The path goes through 5 tunnels, all lit up, and a metal-spanned viaduct, 184 m long.

FUN HERITAGE INFORMATION BOARDS



Young and old can learn much in a healthy outdoor environment with Lum and Caminon !

All along the trail, at the entrance and exit of the tunnels, information boards tell you about wildlife and vegetation, legends and local historic buildings and of course, the history of the Le Puy-Langogne railway.